



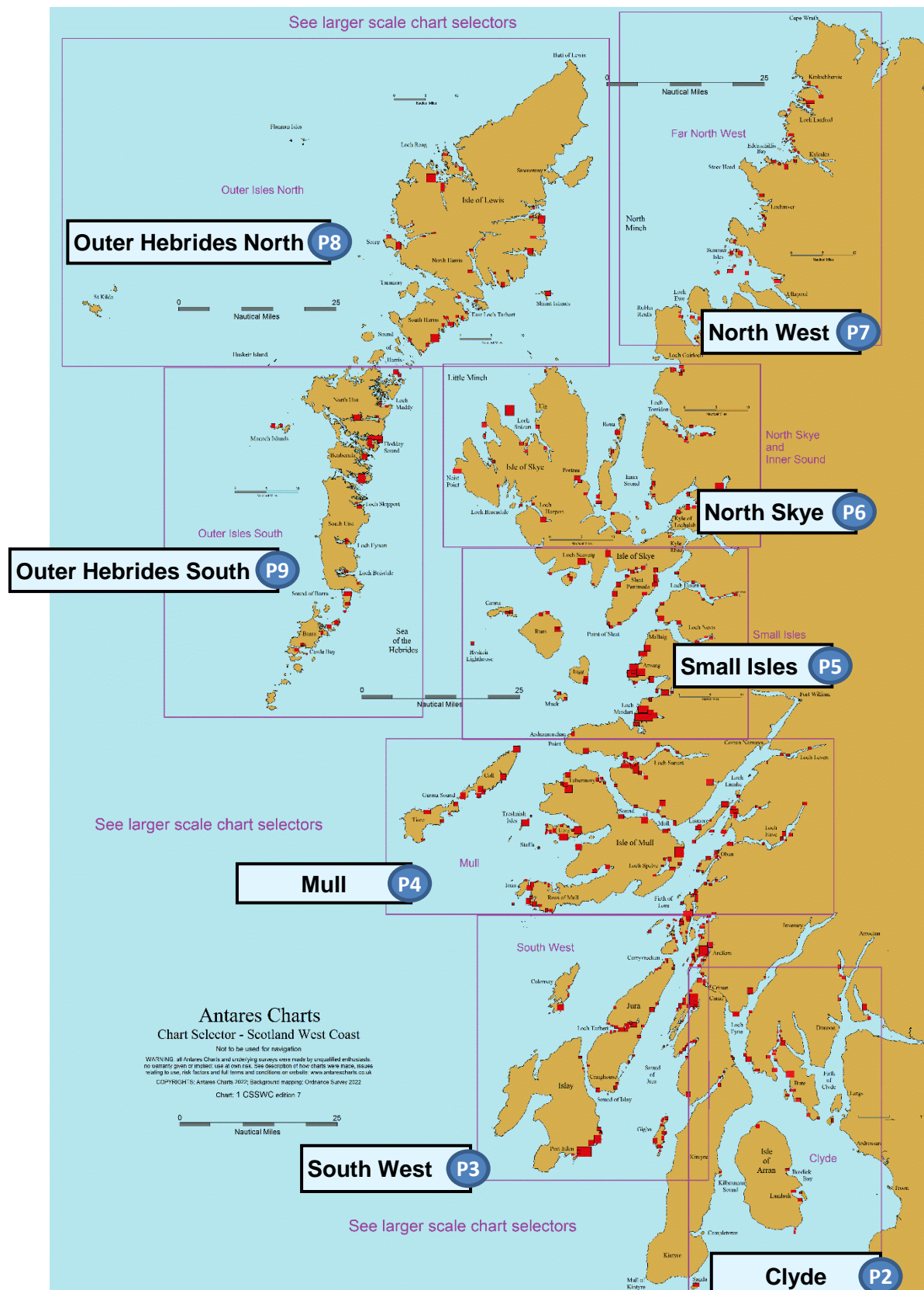
ANTARES CHARTS

VERY LARGE SCALE WGS 84 ELECTRONIC CHARTS



West Coast of
Scotland

CHART LOCATIONS - 2022





SOUTH WEST CHART SELECTOR

Antares Charts Chart Selector - South West

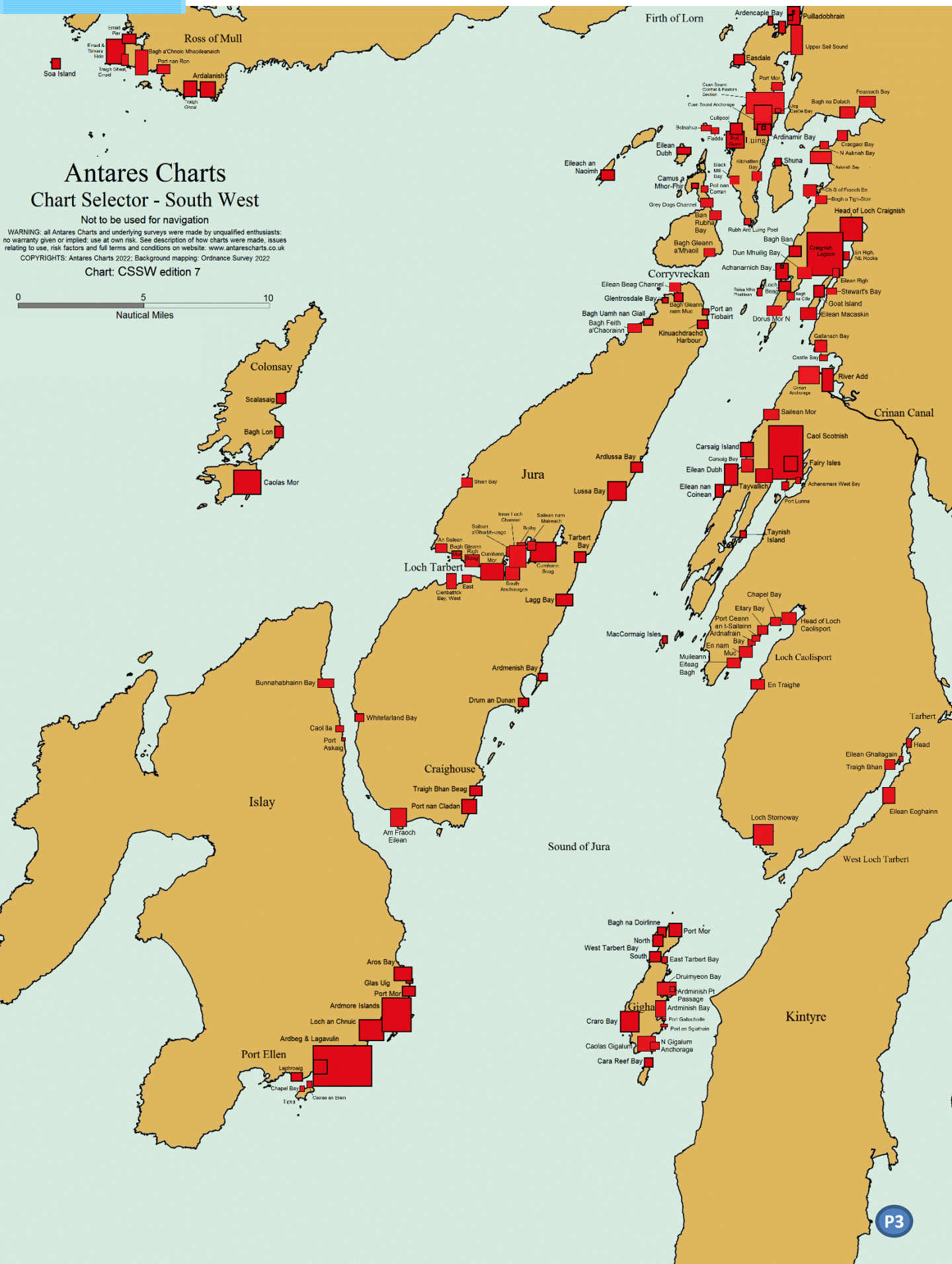
Not to be used for navigation


WARNING: all Antares Charts and underlying surveys were made by unqualified enthusiasts: no warranty given or implied: use at own risk. See description of how charts were made, issues relating to use, risk factors and full terms and conditions on website: www.antarescharts.co.uk

COPYRIGHTS: Antares Charts 2022; Background mapping: Ordnance Survey 2022

Chart: CSSW edition 7

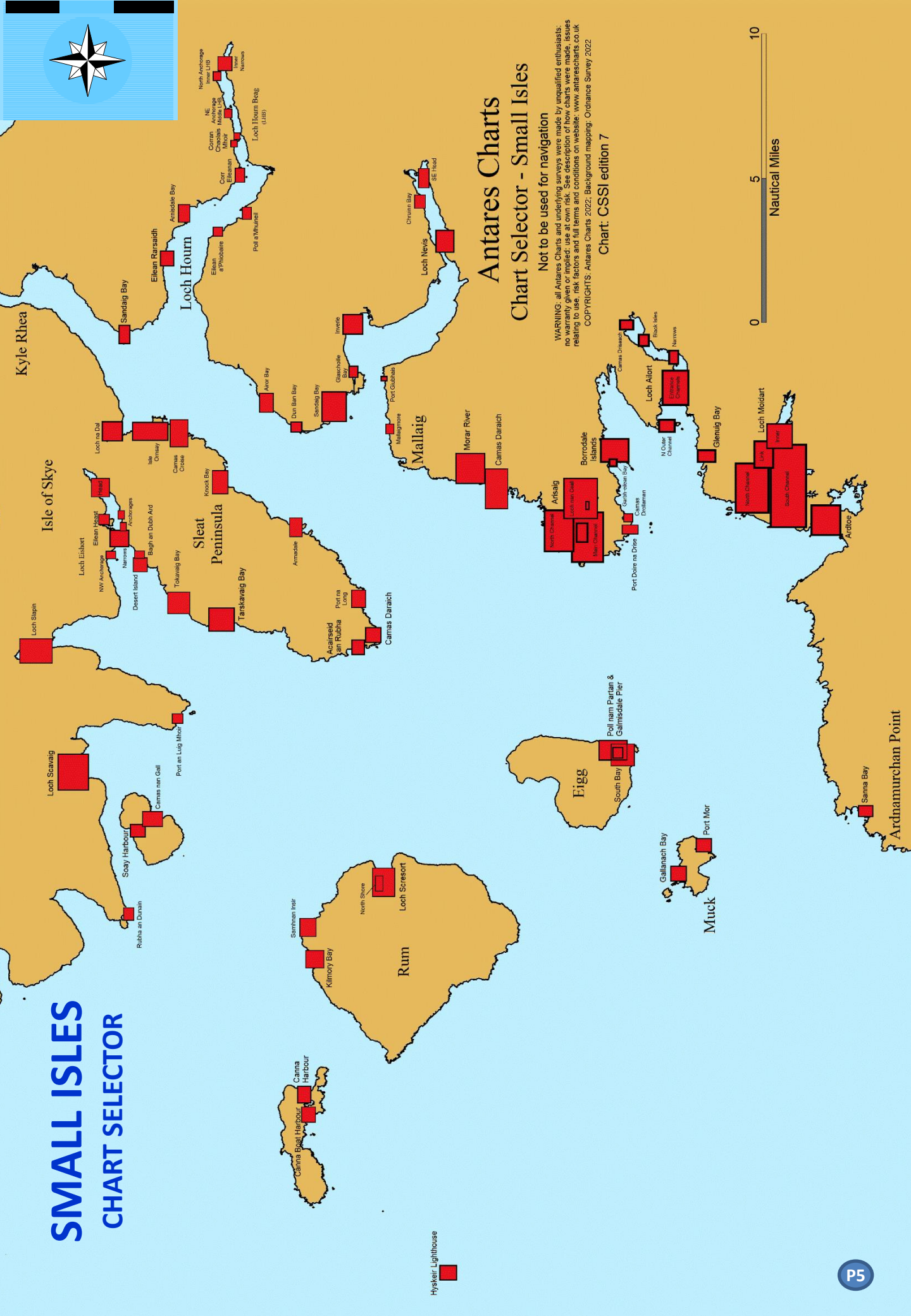
0 5 10
Nautical Miles





SMALL ISLES

CHART SELECTOR



Antares Charts

Chart Selector - Small Isles

Not to be used for navigation

WARNING: all Antares Charts and underlying surveys were made by unqualified enthusiasts; no liability can be accepted for any errors or omissions. No description of the charts were made; issues relating to the charts and the underlying surveys are the responsibility of the user.

COPYRIGHTS: Antares Charts 2022; Background mapping: Ordnance Survey 2022

Chart: CSSI edition 7

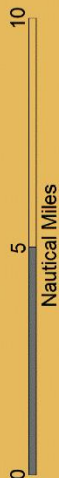


CHART SELECTOR



WARNING: all Antares Charts and underlying surveys were made by unqualified enthusiasts; no warranty given or implied; use at own risk. See description of how charts were made, issues relating to use, risk factors and full terms and conditions on website: www.antarescharts.co.uk

COPYRIGHTS: Antares Charts 2022; Background mapping: Ordnance Survey 2022

Chart: 6 CSNSIS edition 2



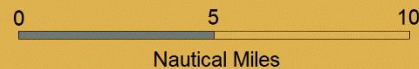


Not to be used for navigation

WARNING: all Antares Charts and underlying surveys were made by unqualified enthusiasts: no warranty given or implied: use at own risk. See description of how charts were made, issues relating to use, risk factors and full terms and conditions on website: www.antarescharts.co.uk

COPYRIGHTS: Antares Charts 2022; Background mapping: Ordnance Survey 2022

Chart: 7 CSSFNW edition 2

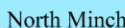





Not to be used for navigation

COPYRIGHTS: Antares Charts 2022; Background mapping: Ordnance Survey 2022

Chart: 8 CSOHN edition 2





Antares Charts Chart Selector - Outer Hebrides South

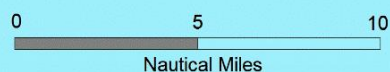
Not to be used for navigation

WARNING: all Antares Charts and underlying surveys were made by unqualified enthusiasts:
no warranty given or implied: use at own risk. See description of how charts were made,
issues relating to use, risk factors and full terms and conditions on website:

www.antarescharts.co.uk

COPYRIGHTS: Antares Charts 2020; Background mapping: Ordnance Survey 2020

Chart: 9 CSOHS edition 1



OUTER HEBRIDES SOUTH CHART SELECTOR

